

'शास्त्रीय छात्र सभे',

दि. 09/08/2023



'Tree plantation'

या प्रयोगी महाविद्यालयात NCC केंद्र
द्वारे महाविद्यालयातील उद्योग प्रामा
डा महान स्वतः व सभेने सुरुवात रविदिना
व शास्त्रीय विद्यार्थी प्रामाण्येने ही कामे
प्रामाण्येने पूर्ण करून घेतली आहे.

1)	Ingale Avantika	12th Arts	Rindge
2)	Ingole vaishnavi		
3)	Mokhede spboorhi	11th com	Sphulti
4)	Inamdar salman .T		
5)	suryvarshi suraj .s	B.A.FY	सुरेश
6)	Dabbevad Ishvar .p		
7)	shinde amkar .M	11th Arts	Omkar
8)	Gavli Reera .R	11th ARTS	Rina
9)	Bachavar Ishvory .T	B.A FY	Ishvory
10)	Bedke sangam	12th (sci)	Bedke
11)	Suryvarshi pavanima	12th (sci)	Pavanima
12)	Dantavvad Ajay .T	B.A FY	Ajay
13)	pente Nikhil .G	B.A.F.Y	Nikhil
14)	shinde satish		
15)	Aabasvar sainath .B		
16)	Vaghmare Sandhya .R	12th sci	Sandhya
17)	Korevar Apparav .K.	12th Art	Apparav
18)	shekh Imran		
19)	Mahilapure parameshvany	12th com	parameshvany
20)	chavhan pooja	12th sci	Pooja
21)	Bedke Jarasand		
22)	Langote Devidas		
23)	Belputte Govardhan		
24)	Aurade Govind		

25)	Kamble	Sushanti. B	12 th (com)	Sushanti
26)	Shelke	Supriya. M	B.Com. 1 st	Supriya
27)	Patil	Prithviraj. S	12 th (com)	Prithviraj
28)	Narbhage	Sadhana.	11 th sci	Sadhana
29)	Kranti	Yelbugde	B.AFY	Kranti
30)	Chakulvor	Akansha. B		Akansha



(Signature)

Lt. Dr. U. Nirajkumar
 (Associate NCC Officer)
 DEGLOOR COLLEGE DEGLOOR

(Signature)

PRINCIPAL
 A.V. EDUCATION SOCIETY'S
 DEGLOOR COLLEGE DEGLOOR



Latitude: 18.539654
Longitude: 77.568794
Elevation: 401.66±60 m
Accuracy: 9.0 m
Time: 04-08-2023 12:43
Note: Degloor College,Tree Plantation



Latitude: 18.539654
Longitude: 77.568794
Elevation: 401.66±60 m
Accuracy: 9.0 m
Time: 04-08-2023 12:43
Note: Degloor College,Tree Plantation



Latitude: 18.53967
Longitude: 77.568863
Elevation: 401.66±20 m
Accuracy: 10.0 m
Time: 04-08-2023 12:42
Note: Degloor College Tree Plantation




Latitude: 18.539508
Longitude: 77.568733
Elevation: 401.96±12 m
Accuracy: 9.0 m
Time: 04-08-2023 12:47
Note: Degloor College,Tree Plantation



Latitude: 18.539592
Longitude: 77.568771
Elevation: 401.96±14 m
Accuracy: 9.5 m
Time: 04-08-2023 12:50
Note: Degloor College, Tree Plantation



Latitude: 18.539548
Longitude: 77.568913
Elevation: 401.96±14 m
Accuracy: 6.2 m
Time: 04-08-2023 12:42
Note: Degloor College Tree Plantation



Latitude: 18.539333
Longitude: 77.568775
Elevation: 401.98±27 m
Accuracy: 10.9 m
Time: 04-08-2023 12:59
Note: Degloor College, Tree Plantation



Latitude: 18.534729

Longitude: 77.567503

Elevation: 401.68±52 m

Accuracy: 10.0 m

Time: 04-08-2023 13:13

Note: Degloor College, Tree Plantation

Powered by NoteCam



Latitude: 18.539654
Longitude: 77.568794
Elevation: 401.66±60 m
Accuracy: 9.0 m
Time: 04-08-2023 12:43
Note: Degloor College, Tree Plantation



Latitude: 18.53967
Longitude: 77.568863
Elevation: 401.66±20 m
Accuracy: 10.0 m
Time: 04-08-2023 12:42
Note: Degloor College Tree Plantation



Latitude: 18.539548
Longitude: 77.568913
Elevation: 401.96±14 m
Accuracy: 6.2 m
Time: 04-08-2023 12:42
Note: Degloor College Tree Plantation



Latitude: 18.539592
Longitude: 77.568771
Elevation: 401.96±14 m
Accuracy: 9.5 m
Time: 04-08-2023 12:50
Note: Degloor College, Tree Plantation



Latitude: 18.539508
Longitude: 77.568733
Elevation: 401.96±12 m
Accuracy: 9.0 m
Time: 04-08-2023 12:47
Note: Degloor College,Tree Plantation



Latitude: 18.534729


Longitude: 77.567503

Elevation: 401.68±52 m

Accuracy: 10.0 m

Time: 04-08-2023 13:13

Note: Degloor College, Tree Plantation




Latitude: 18.539333
Longitude: 77.568775
Elevation: 401.98±27 m
Accuracy: 10.9 m
Time: 04-08-2023 12:59
Note: Degloor College, Tree Plantation



Latitude: 18.539572
Longitude: 77.568862
Elevation: 401.96±19 m
Accuracy: 5.4 m
Time: 04-08-2023 13:04
Note: Degloor College, Tree Plantation



Latitude: 18.540755
Longitude: 77.569172
Elevation: 401.96±31 m
Accuracy: 6.8 m
Time: 04-08-2023 13:02
Note: Degloor College Tree Plantation



Latitude: 18.539063
Longitude: 77.56954
Elevation: 401.67±23 m
Accuracy: 7.4 m
Time: 04-08-2023 13:08
Note: Degloor College Tree Plantation